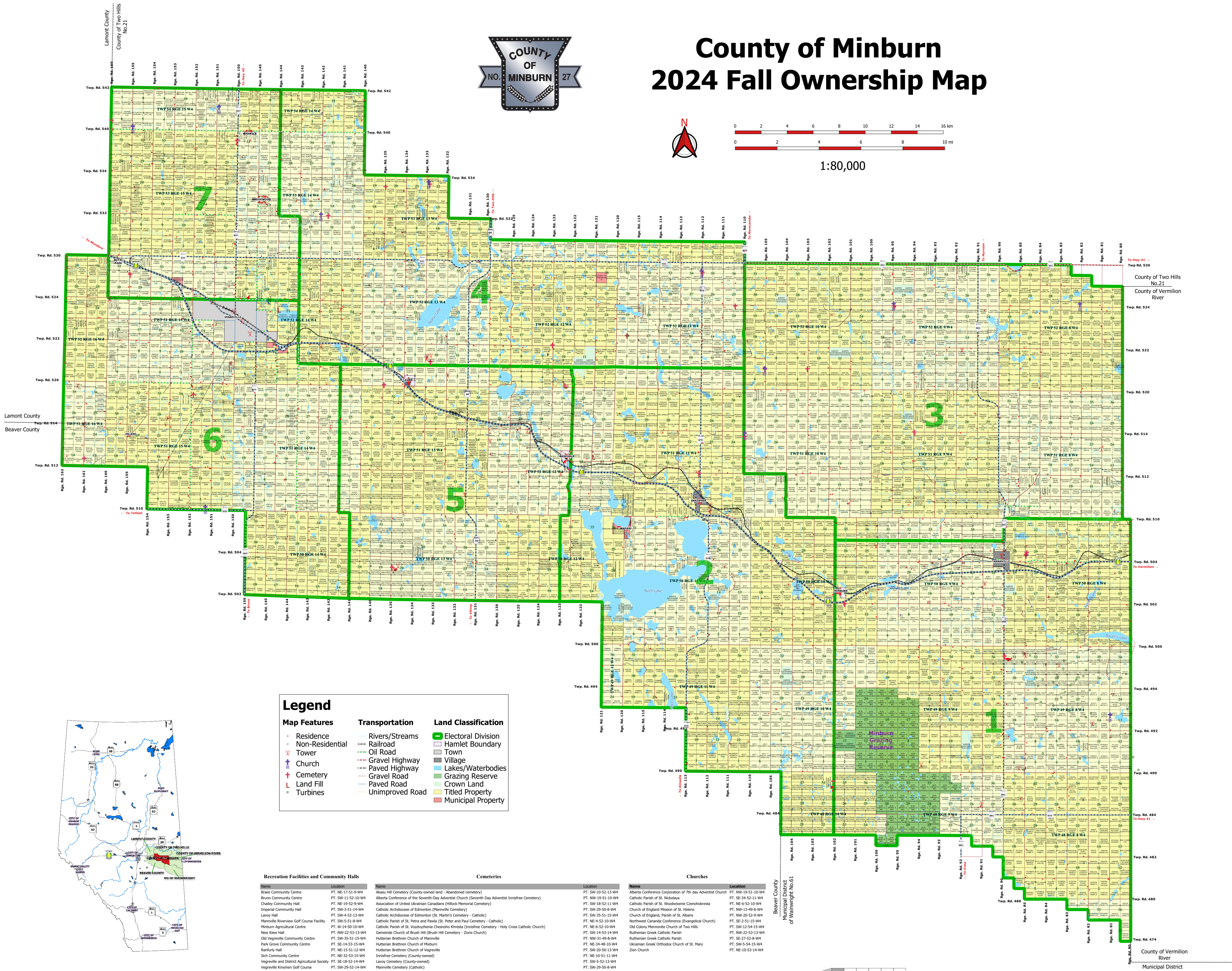
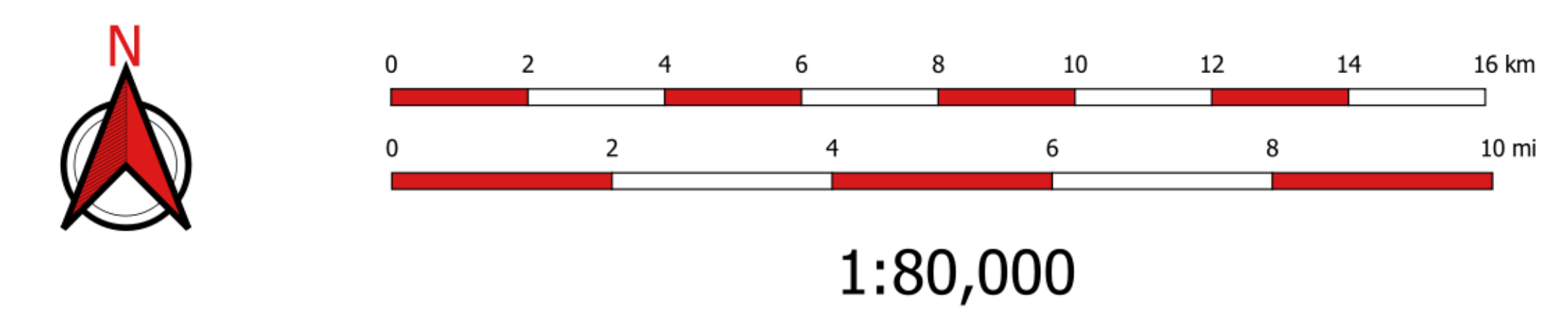

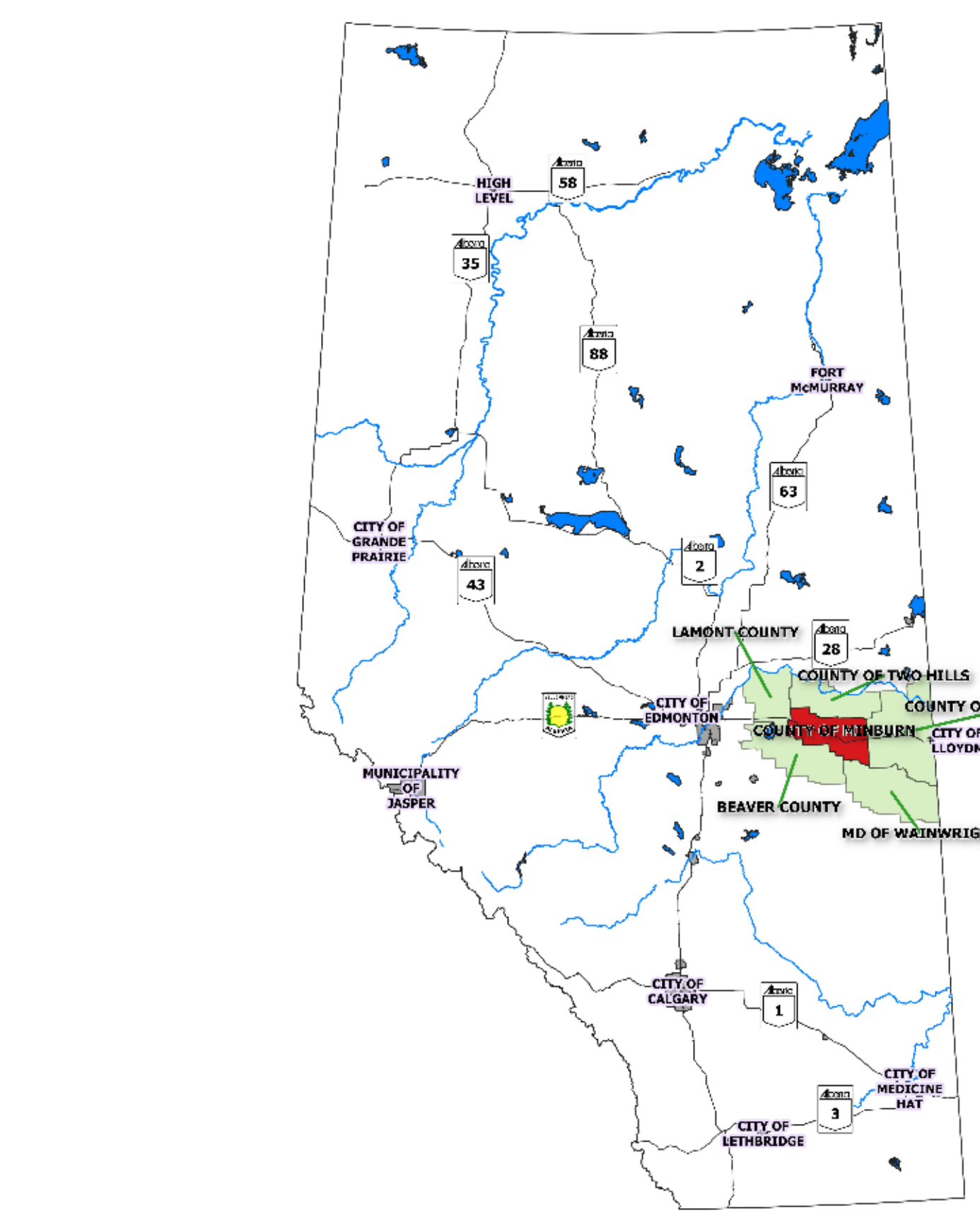


# County of Minburn 2024 Fall Ownership Map



### Legend

|                     |                       |                            |
|---------------------|-----------------------|----------------------------|
| <b>Map Features</b> | <b>Transportation</b> | <b>Land Classification</b> |
| • Residence         | — Rivers/Streams      | ■ Electoral Division       |
| • Non-Residential   | — Railroad            | □ Hamlet Boundary          |
| ✚ Tower             | — Oil Road            | □ Town                     |
| ✚ Church            | — Gravel Highway      | ■ Village                  |
| ✚ Cemetery          | — Paved Highway       | ■ Lakes/Waterbodies        |
| ✚ Land Fill         | — Gravel Road         | ■ Grazing Reserve          |
| ○ Turbines          | — Paved Road          | ■ Crown Land               |
|                     | — Unimproved Road     | ■ Titled Property          |
|                     |                       | ■ Municipal Property       |



#### Recreation Facilities and Community Halls

| Name   | Location           |
|--|--------------------|
| Braes Community Centre                       | PT, NE-17-51-9-W4  |
| Bruno Community Centre                       | PT, SW-11-52-10-W4 |
| Challey Community Hall                       | PT, NE-19-52-9-W4  |
| Imperial Community Hall                      | PT, SW-3-51-14-W4  |
| Lavoy Hall                                   | PT, SW-4-52-13-W4  |
| Mannville Riverview Golf Course Facility     | PT, SW-5-51-8-W4   |
| Minburn Agricultural Centre                  | PT, W-14-50-10-W4  |
| New Kiew Hall                                | PT, NW-22-53-13-W4 |
| Old Vegreville Community Centre              | PT, SW-35-51-15-W4 |
| Park Grove Community Centre                  | PT, SE-14-53-15-W4 |
| Ranfurly Hall                                | PT, NE-15-51-12-W4 |
| Sich Community Centre                        | PT, NE-32-53-15-W4 |
| Vegreville and District Agricultural Society | PT, SE-18-52-14-W4 |
| Vegreville Kinsmen Golf Course               | PT, SW-29-52-14-W4 |
| Warwick Hall                                 | PT, SE-6-54-14-W4  |

#### Cemeteries

| Name   | Location           |
|--|--------------------|
| Akasia Hill Cemetery (County-owned land - Abandoned cemetery)  | PT, SW-10-52-13-W4 |
| Alberta Conference of the Seventh-Day Adventist Church (Seventh Day Adventist Innisfree Cemetery)                        | PT, NW-19-51-10-W4 |
| Association of United Ukrainian Canadians (Hillock Memorial Cemetery)  | PT, NW-18-52-11-W4 |
| Catholic Archdiocese of Edmonton (Manville Cemetery)   | PT, SW-29-50-8-W4  |
| Catholic Archdiocese of Edmonton (St. Martin's Cemetery - Catholic)  | PT, SW-35-51-15-W4 |
| Catholic Parish of St. Peter and Paul (St. Peter and Paul Cemetery - Catholic)   | PT, NE-4-52-10-W4  |
| Catholic Parish of St. Vozdvyzhenia Chesnoho Khrestza (Innisfree Cemetery - Holy Cross Catholic Church)                  | PT, NE-6-52-10-W4  |
| Geneside Church of Brush Hill (Brush Hill Cemetery - Zion's Church)  | PT, SW-14-53-14-W4 |
| Hutterian Brethren Church of Mannville   | PT, NW-31-49-8-W4  |
| Hutterian Brethren Church of Mannville   | PT, NE-34-48-10-W4 |
| Hutterian Brethren Church of Vegreville  | PT, SW-20-50-13-W4 |
| Innisfree Cemetery (County-owned)  | PT, NE-10-51-1-W4  |
| Lavoy Cemetery (County-owned)  | PT, SW-5-52-13-W4  |
| Mannville Cemetery (Catholic)  | PT, SW-29-50-8-W4  |
| Minburn Cemetery (County-owned)  | PT, NW-11-50-10-W4 |
| Ranfurly Cemetery (County-owned)   | PT, SE-15-51-12-W4 |
| Ruthenian Greek Catholic Church (Lampburg)   | PT, SE-16-52-12-W4 |
| Ruthenian Greek Catholic Parish (Lampburg)   | PT, NW-22-53-13-W4 |
| Ruthenian Greek Catholic Parish (Warwick Greek Catholic Cemetery)  | PT, NE-36-53-15-W4 |
| Spring Creek Cemetery  | PT, NE-24-52-11-W4 |
| St. Peter's Cemetery   | PT, NW-35-52-13-W4 |
| The Synod of the Diocese of Edmonton (Challey Cemetery - Anglican)   | PT, NW-20-52-9-W4  |
| Ukrainian Catholic Episcopal Corp. of Western Canada (Pioneer Cemetery of St. Nicholas - New Kiew)                       | PT, SW-20-53-13-W4 |
| Ukrainian Catholic Episcopal Corp. of Western Canada (Ukrainian Catholic Cemetery)                                       | PT, SW-29-50-8-W4  |
| Ukrainian Greek Orthodox Church of Canada (West of Island)   | PT, SW-14-53-14-W4 |
| Ukrainian Greek Orthodox Church of St. Mary the Holy Virgin at Kolema (Sich-Kolomea Cemetery - Ukrainian Greek Orthodox) | PT, SW-6-54-15-W4  |
| Ukrainian Orthodox Congregation of St. Vladimir (Royal Park Cemetery)  | PT, SW-32-52-15-W4 |
| United Church of Canada (Methodist Church Cemetery)  | PT, NW-21-51-9-W4  |

#### Churches

| Name   | Location           |
|--|--------------------|
| Alberta Conference Corporation of 7th Day Adventist Church | PT, NW-19-51-10-W4 |
| Catholic Parish of St. Nickolaya                           | PT, SE-34-52-11-W4 |
| Catholic Parish of St. Wladimirskaya Khorosta              | PT, NE-4-52-10-W4  |
| Church of England Mission of St. Helens                    | PT, NW-13-49-8-W4  |
| Church of England, Parish of St. Albans                    | PT, NW-20-52-9-W4  |
| Northwest Canada Conference (Evangelical Church)           | PT, SE-2-51-15-W4  |
| Old Colony Mennonite Church of Two Hills                   | PT, SW-12-54-15-W4 |
| Ruthenian Greek Catholic Parish                            | PT, NW-22-53-13-W4 |
| Ruthenian Greek Catholic Parish                            | PT, SE-27-52-8-W4  |
| Ukrainian Greek Orthodox Church of St. Mary                | PT, SW-5-54-15-W4  |
| Zion Church  | PT, NE-10-53-14-W4 |

County of Minburn makes no representations or warranties regarding the information contained in this document, including, without limitation, and County of Minburn shall have no liability to such persons for any loss or damage whatsoever. This document shall not be copied or distributed to any person without the express written consent of County of Minburn.

Compiled and derived from the Rural Cadastral Digital Base December 1, 2023. 1:20,000 Digital Base.  
Land Ownership derived from municipal tax data, December 1, 2023.  
Building/Site information compiled from municipal assessment data, 2023.

Due to name length and parcel size, some parcels cannot be labeled. Not Responsible for errors or omissions.

**4909 - 50 Street, Box 550  
Vegreville, Alberta  
T9C 1R6  
Phone: (780) 632-2082  
Fax: (780) 632-6296**

Email: [info@minburncounty.ab.ca](mailto:info@minburncounty.ab.ca)  
Website: [minburncounty.ab.ca](http://minburncounty.ab.ca)

#### Recreation Facilities and Community Halls

| Name   | Location           |
|--|--------------------|
| Braes Community Centre                       | PT, NE-17-51-9-W4  |
| Bruno Community Centre                       | PT, SW-11-52-10-W4 |
| Challey Community Hall                       | PT, NE-19-52-9-W4  |
| Imperial Community Hall                      | PT, SW-3-51-14-W4  |
| Lavoy Hall                                   | PT, SW-4-52-13-W4  |
| Mannville Riverview Golf Course Facility     | PT, SW-5-51-8-W4   |
| Minburn Agricultural Centre                  | PT, W-14-50-10-W4  |
| New Kiew Hall                                | PT, NW-22-53-13-W4 |
| Old Vegreville Community Centre              | PT, SW-35-51-15-W4 |
| Park Grove Community Centre                  | PT, SE-14-53-15-W4 |
| Ranfurly Hall                                | PT, NE-15-51-12-W4 |
| Sich Community Centre                        | PT, NE-32-53-15-W4 |
| Vegreville and District Agricultural Society | PT, SE-18-52-14-W4 |
| Vegreville Kinsmen Golf Course               | PT, SW-29-52-14-W4 |
| Warwick Hall                                 | PT, SE-6-54-14-W4  |

#### Cemeteries

| Name   | Location           |
|--|--------------------|
| Akasia Hill Cemetery (County-owned land - Abandoned cemetery)  | PT, SW-10-52-13-W4 |
| Alberta Conference of the Seventh-Day Adventist Church (Seventh Day Adventist Innisfree Cemetery)                        | PT, NW-19-51-10-W4 |
| Association of United Ukrainian Canadians (Hillock Memorial Cemetery)  | PT, NW-18-52-11-W4 |
| Catholic Archdiocese of Edmonton (Manville Cemetery)   | PT, SW-29-50-8-W4  |
| Catholic Archdiocese of Edmonton (St. Martin's Cemetery - Catholic)  | PT, SW-35-51-15-W4 |
| Catholic Parish of St. Peter and Paul (St. Peter and Paul Cemetery - Catholic)   | PT, NE-4-52-10-W4  |
| Catholic Parish of St. Vozdvyzhenia Chesnoho Khrestza (Innisfree Cemetery - Holy Cross Catholic Church)                  | PT, NE-6-52-10-W4  |
| Geneside Church of Brush Hill (Brush Hill Cemetery - Zion's Church)  | PT, SW-14-53-14-W4 |
| Hutterian Brethren Church of Mannville   | PT, NW-31-49-8-W4  |
| Hutterian Brethren Church of Mannville   | PT, NE-34-48-10-W4 |
| Hutterian Brethren Church of Vegreville  | PT, SW-20-50-13-W4 |
| Innisfree Cemetery (County-owned)  | PT, NE-10-51-1-W4  |
| Lavoy Cemetery (County-owned)  | PT, SW-5-52-13-W4  |
| Mannville Cemetery (Catholic)  | PT, SW-29-50-8-W4  |
| Minburn Cemetery (County-owned)  | PT, NW-11-50-10-W4 |
| Ranfurly Cemetery (County-owned)   | PT, SE-15-51-12-W4 |
| Ruthenian Greek Catholic Church (Lampburg)   | PT, SE-16-52-12-W4 |
| Ruthenian Greek Catholic Parish (Lampburg)   | PT, NW-22-53-13-W4 |
| Ruthenian Greek Catholic Parish (Warwick Greek Catholic Cemetery)  | PT, NE-36-53-15-W4 |
| Spring Creek Cemetery  | PT, NE-24-52-11-W4 |
| St. Peter's Cemetery   | PT, NW-35-52-13-W4 |
| The Synod of the Diocese of Edmonton (Challey Cemetery - Anglican)   | PT, NW-20-52-9-W4  |
| Ukrainian Catholic Episcopal Corp. of Western Canada (Pioneer Cemetery of St. Nicholas - New Kiew)                       | PT, SW-20-53-13-W4 |
| Ukrainian Catholic Episcopal Corp. of Western Canada (Ukrainian Catholic Cemetery)                                       | PT, SW-29-50-8-W4  |
| Ukrainian Greek Orthodox Church of Canada (West of Island)   | PT, SW-14-53-14-W4 |
| Ukrainian Greek Orthodox Church of St. Mary the Holy Virgin at Kolema (Sich-Kolomea Cemetery - Ukrainian Greek Orthodox) | PT, SW-6-54-15-W4  |
| Ukrainian Orthodox Congregation of St. Vladimir (Royal Park Cemetery)  | PT, SW-32-52-15-W4 |
| United Church of Canada (Methodist Church Cemetery)  | PT, NW-21-51-9-W4  |

#### Churches

| Name   | Location           |
|--|--------------------|
| Alberta Conference Corporation of 7th Day Adventist Church | PT, NW-19-51-10-W4 |
| Catholic Parish of St. Nickolaya                           | PT, SE-34-52-11-W4 |
| Catholic Parish of St. Wladimirskaya Khorosta              | PT, NE-4-52-10-W4  |
| Church of England Mission of St. Helens                    | PT, NW-13-49-8-W4  |
| Church of England, Parish of St. Albans                    | PT, NW-20-52-9-W4  |
| Northwest Canada Conference (Evangelical Church)           | PT, SE-2-51-15-W4  |
| Old Colony Mennonite Church of Two Hills                   | PT, SW-12-54-15-W4 |
| Ruthenian Greek Catholic Parish                            | PT, NW-22-53-13-W4 |
| Ruthenian Greek Catholic Parish                            | PT, SE-27-52-8-W4  |
| Ukrainian Greek Orthodox Church of St. Mary                | PT, SW-5-54-15-W4  |
| Zion Church  | PT, NE-10-53-14-W4 |

|    |    |    |    |    |    |
|----|----|----|----|----|----|
| 31 | 32 | 33 | 34 | 35 | 36 |
| 30 | 29 | 28 | 27 | 26 | 25 |
| 19 | 20 | 21 | 22 | 23 | 24 |
| 18 | 17 | 16 | 15 | 14 | 13 |
| 7  | 8  | 9  | 10 | 11 | 12 |
| 5  | 6  | 7  | 8  |    |    |
| 4  | 3  | 2  | 1  |    |    |